



























Start 	Finish 	Start/End: Front of Hotel
A 	B 	A: N of Reservoirs B: NE of Trail Junction
C 	D 	C: SW of Trail Junction D: Hilltop
E 	F 	E: W of 3-Sided Building F: Reentrant (Drainage)
G 	H 	G: Spur H: Creek
I 	J 	I: Reentrant (Drainage) J: NE Edge of Spur
K 	L 	K: Reentrant (Drainage) L: Spur/Boundary
M 	N 	M: Reentrant (Drainage) N: Spur
O 	P 	O: E of Water Tower P: Reentrant
Q 	R 	Q: S of Hilltop R: Hilltop
S 	T 	S: S of Powerline Clearing T: Old Stonewall
U 	V 	U: Spur V: Reentrant (Drainage)
W 	X 	W: Creek, 10m S of Sign X: Saddle